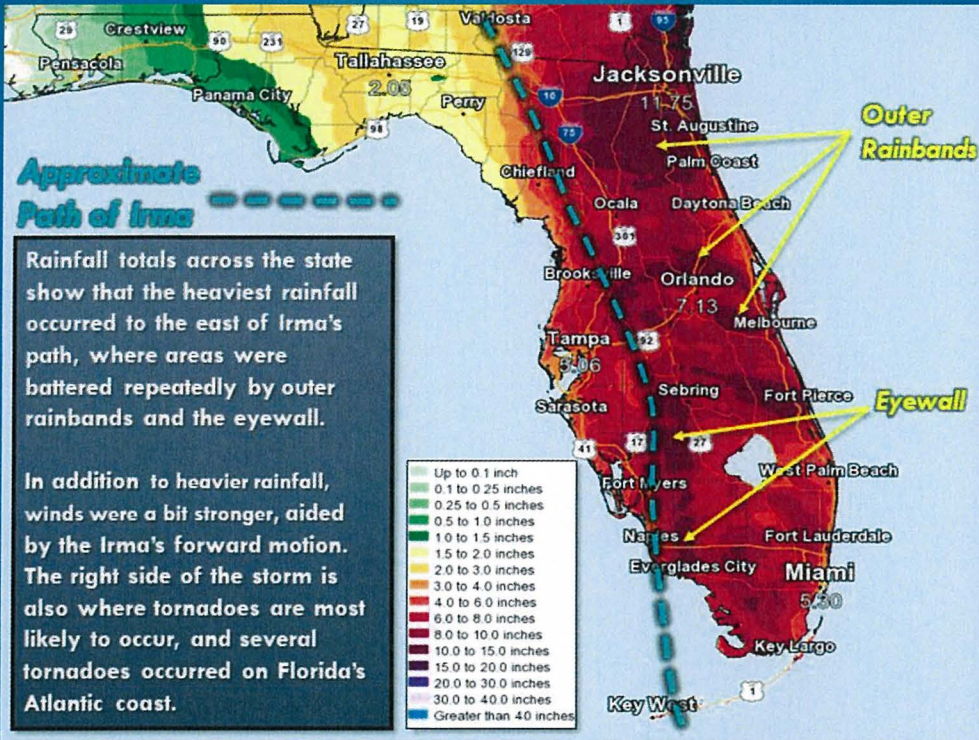




Hurricane Irma Track and Rainfall



Exhibit _____



PENGAD 800-631-6989

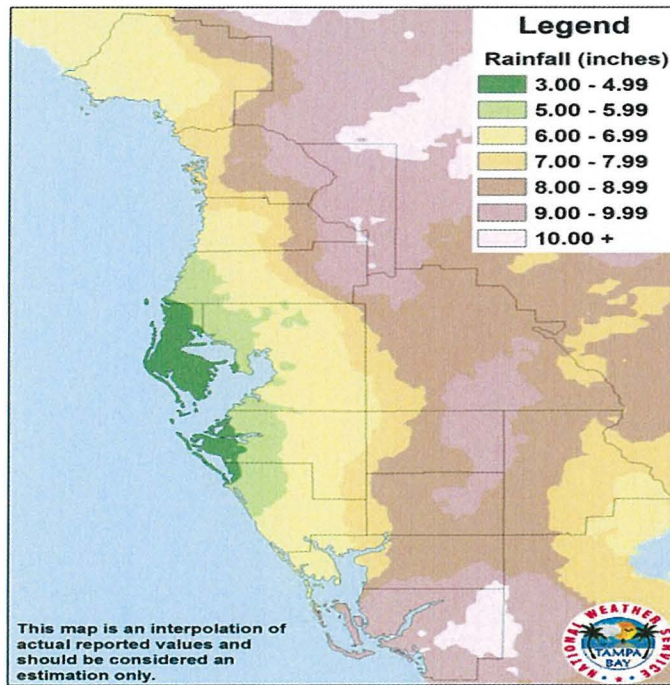
DEPOSITION
EXHIBIT
18
12-12-17LC



Hurricane Irma Rainfall Totals

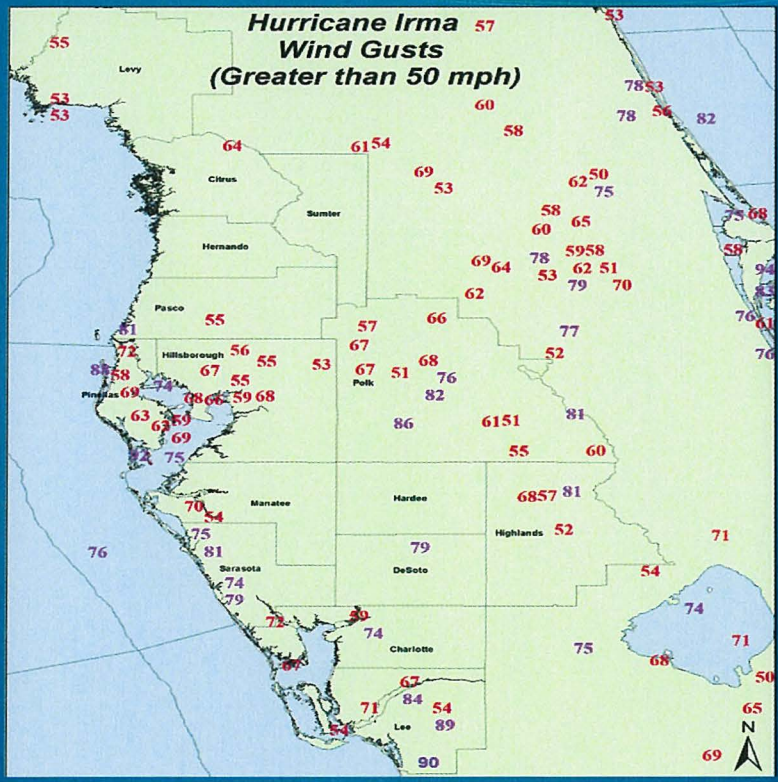


Hurricane Irma Rainfall Totals





Hurricane Irma Wind Gusts





Hurricane Irma Wind Gusts



Location	Speed	Time/Date	Provider
...Charlotte County...			
Charlotte County Airport	74 MPH	0748 PM 09/10	ASOS
1 SE Grove City	72 MPH	0702 PM 09/10	WXFLOW
1 SW Solana	59 MPH	0900 PM 09/10	AWS
...Citrus County...			
1 N Beverly Hills	64 MPH	1245 AM 09/11	CHOP
...DeSoto County...			
1 E Arcadia	46 MPH	0900 PM 09/10	FL-MESO
...Hernando County...			
Hernando County Airport	64 MPH	1133 PM 09/10	ASOS
Weeki Wachee	41 MPH	0549 AM 09/11	WXFLOW
...Highlands County...			
2 W Spring Lake	68 MPH	1046 PM 09/10	RAWS
12 N Lorida	60 MPH	1122 PM 09/10	RAWS
3 NNE Lake Josephine	57 MPH	1030 PM 09/10	AWS
2 NNW Avon Park	55 MPH	0940 PM 09/10	AWS
Lake Placid	52 MPH	0925 PM 09/10	AWS
...Hillsborough County...			
2 NE Gibsonton	68 MPH	0841 PM 09/10	CHOP
1 SE Tampa	67 MPH	0944 PM 09/10	CHOP
Tampa Intl Airport	67 MPH	1143 PM 09/10	ASOS
1 W Macdill Air Force	66 MPH	0829 PM 09/10	AMOS
3 NNW Temple Terrace	56 MPH	0859 PM 09/10	CHOP
Tampa Executive	55 MPH	1255 AM 09/11	AMOS
Plant City Municipal Airport	53 MPH	1155 PM 09/10	AMOS
3 SE Gibsonton	45 MPH	0844 PM 09/10	CHOP
1 NW Temple Terrace	44 MPH	1139 PM 09/10	CHOP
1 SSE Valrico	43 MPH	0858 PM 09/10	CHOP
...Lee County...			
Southwest Florida Internatio	89 MPH	0550 PM 09/10	ASOS
Fort Myers Eaa/aa	84 MPH	0616 PM 09/10	ASOS
1 E Monse Shores	73 MPH	0705 PM 09/10	WXFLOW
2 SW Cape Coral	72 MPH	0350 PM 09/10	CHOP
2 SSW Cape Coral	71 MPH	0700 PM 09/10	WXFLOW
1 NW Fort Myers	67 MPH	0654 PM 09/10	NOS-NWLOW
2 S Boca Grande	67 MPH	0220 AM 09/11	WXFLOW
Southwest Internat	54 MPH	0615 PM 09/10	AWS
Sanibel	54 MPH	0517 PM 09/10	RAWS
1 SW Bonita Springs	43 MPH	0524 PM 09/10	AWS
1 SSW Fort Myers	43 MPH	0644 PM 09/10	AWS
2 NNE Cape Coral	41 MPH	0640 PM 09/10	AWS
1 ESE Fort Myers Villas	41 MPH	0644 PM 09/10	AWS
2 NNW North Fort Myers	40 MPH	0720 PM 09/10	AWS
2 NNW Cape Coral	39 MPH	0639 PM 09/10	AWS

...Sarasota County...			
1 N Ridge Hood Heights	81 MPH	0907 PM 09/10	CHOP
2 ENE Sarasota	54 MPH	0843 PM 09/10	WXFLOW
Venice Municipal Airport	45 MPH	0835 AM 09/11	AMOS
3 SE Bee Ridge	44 MPH	0708 PM 09/10	CHOP
1 N Laurel	43 MPH	0906 PM 09/10	CHOP
...Sumter County...			
3 WSW The Villages	61 MPH	0946 PM 09/10	CHOP
The Villages	54 MPH	0610 AM 09/11	AMOS
2 ESE Wildwood	39 MPH	1245 AM 09/11	CHOP
...Maritime Stations...			
6 NNW Anna Maria Island	92 MPH	1246 AM 09/11	WXFLOW
3 NNW Belleair	88 MPH	1248 AM 09/11	NOS-NWLOW
2 W Tarpon Springs	81 MPH	0154 AM 09/11	MARITIME
8 SE Saint Petersburg	78 MPH	0900 PM 09/10	MARITIME
6 E Saint Petersburg	76 MPH	1145 PM 09/10	WXFLOW
20 SW Longboat Key	76 MPH	1030 PM 09/10	MARITIME
7 NW Palmetto	75 MPH	1208 AM 09/11	WXFLOW
1 NNW Sarasota	75 MPH	0930 PM 09/10	WXFLOW
1 SSE Venice	74 MPH	1000 PM 09/10	MARITIME
3 W Macdill Air Force	68 MPH	1218 AM 09/11	NOS-PORTS
1 ESE Gulfport	62 MPH	1053 PM 09/10	WXFLOW
2 W Palm River-clair Mel	59 MPH	0830 PM 09/10	NOS-PORTS
Tpa Cruise Terminal 2	55 MPH	1018 PM 09/10	NOS-PORTS
3 W Longboat Key	54 MPH	1032 PM 09/10	CHOP
Cedar Key	53 MPH	0406 AM 09/11	NWLOW

Observations are collected from a variety of sources with varying equipment and exposures. We thank all volunteer weather observers for their dedication. Not all data listed are considered official.

...Levy County...			
6 SSW Yellow Jacket	55 MPH	0347 AM 09/11	RAWS
Cedar Key	46 MPH	0200 AM 09/11	MARITIME
...Manatee County...			
Sarasota-bradenton Airport	70 MPH	1026 PM 09/10	ASOS
6 NNW Myakka City	43 MPH	0725 PM 09/10	CHOP
4 NNW Lake Manatee State Par	42 MPH	0827 PM 09/10	CHOP
...Pasco County...			
4 E Odessa	55 MPH	0946 PM 09/10	WXFLOW
Aripeka	45 MPH	0554 AM 09/11	MARITIME
2 NE Holiday	43 MPH	0132 AM 09/11	CHOP
Land O' Lakes	41 MPH	0826 PM 09/10	CHOP
3 ENE Darby	40 MPH	0103 AM 09/11	CHOP
...Pinellas County...			
Belleair	87 MPH	1200 AM 09/11	CHOP
St Petersburg-clearwater Int	74 MPH	1110 PM 09/10	ASOS
3 NW Dunedin	72 MPH	0115 AM 09/11	WXFLOW
Belleair	69 MPH	1152 PM 09/10	WXFLOW
Albert Whitted Airport	69 MPH	0910 PM 09/10	ASOS
2 SSW Kenneth City	63 MPH	1254 AM 09/11	CHOP
2 E Saint Petersburg	59 MPH	1048 PM 09/10	NOS-NWLOW
1 NW Belleair	58 MPH	1200 AM 09/11	AWS
1 NNW Pinellas Park	58 MPH	1123 PM 09/10	CHOP
Baskin	47 MPH	0100 AM 09/11	AWS
1 SE Kenneth City	46 MPH	0914 PM 09/10	CHOP
Seminole	44 MPH	1147 PM 09/10	CHOP
1 NNW Palm Harbor	43 MPH	1142 PM 09/10	CHOP
1 SE Baskin	41 MPH	1253 AM 09/11	CHOP
...Polk County...			
2 SW Eagle Lake	82 MPH	1147 PM 09/10	CHOP
1 NW Inwood	81 MPH	1218 AM 09/11	CHOP
9 SSW Lake Kissimmee	76 MPH	1245 AM 09/11	ASOS
Winter Havens Gilbert Airport	73 MPH	1112 PM 09/10	CHOP
2 ESE Bartow	68 MPH	1205 AM 09/11	CHOP
3 WSW Inwood	67 MPH	1217 AM 09/11	CHOP
1 N Inwood	67 MPH	1215 AM 09/11	AMOS
4 N Willow Oak	67 MPH	1215 AM 09/11	AMOS
2 SSW Kathleen	67 MPH	1232 AM 09/11	WXFLOW
2 ENE Polk City	66 MPH	0143 AM 09/11	CHOP
Bartow Municipal Airport	64 MPH	1055 PM 09/10	AMOS
5 NNW Loughman	64 MPH	1128 PM 09/10	CHOP
6 SSW Animal Kingdom	62 MPH	0200 AM 09/11	CHOP
2 NNW Frostproof	61 MPH	0945 PM 09/10	CHOP
3 NNE Kathleen	57 MPH	1241 AM 09/11	CHOP
9 SE Polk City	52 MPH	1245 AM 09/11	SFWD
1 NNW Highland City	51 MPH	0107 AM 09/11	CHOP
1 NNW Frostproof	51 MPH	1130 PM 09/10	FL-MESO
4 NNW Loughman	46 MPH	1238 AM 09/11	CHOP
2 SW Crystal Lake	45 MPH	1148 PM 09/10	CHOP
4 ENE Fort Meade	43 MPH	1132 PM 09/10	CHOP
2 SSE Haverly	40 MPH	1205 AM 09/11	CHOP